

# Wiltshire Highways Maintenance Malmesbury Area Board 2019 - 2023

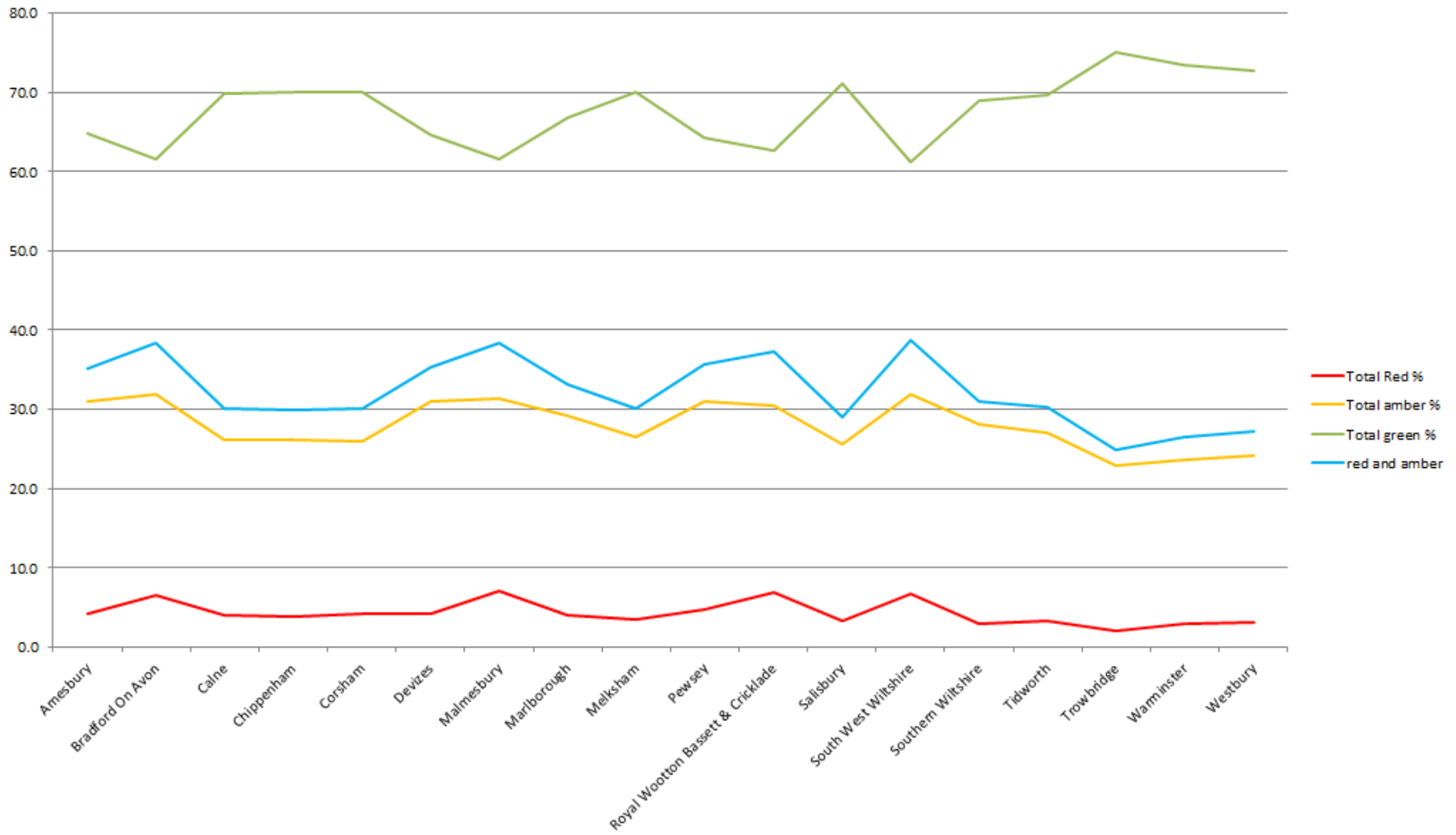


March 2019

CURRENT CONDITION BY AREA BOARD

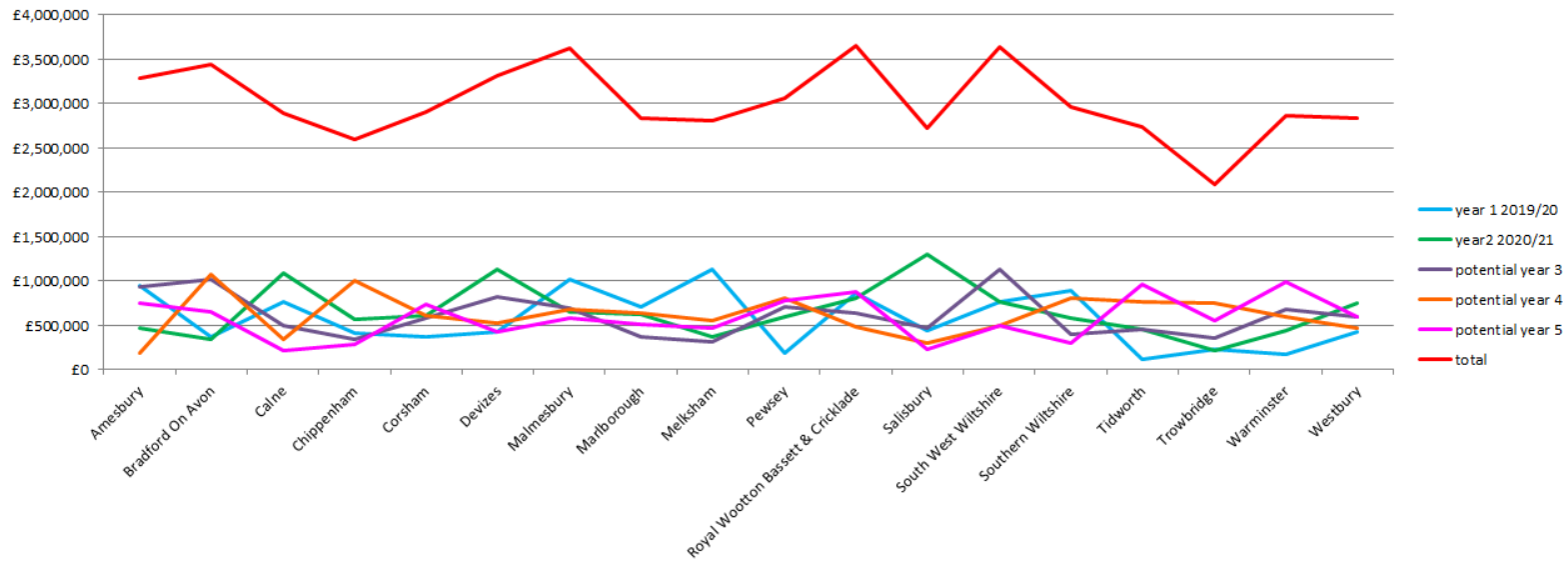
TOTAL LENGTH OF THE ADOPTED NETWORK REQUIRING MAINTENANCE

Red = requiring work now      Amber = requiring work very soon      Blue = total Red and Amber      Green = not requiring treatment within the next few years

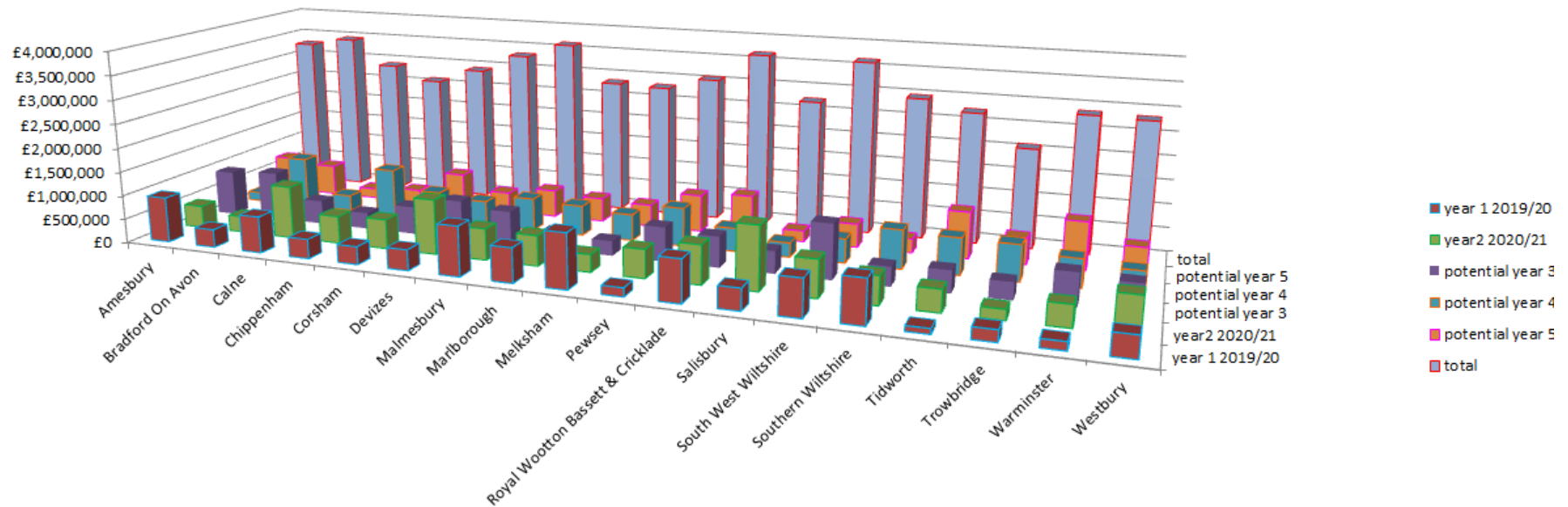


needs

The budget has been allocated in accordance with the need for maintenance in each area board, spend will vary in each board area where substantial interventions are required.



Spend profile



	Amesbury	Bradford On Avon	Calne	Chippenham	Corsham	Devizes	Malmesbury	Marlborough	Melksham	Pewsey
year 1 2019/20	£939,854	£372,664	£756,486	£402,841	£369,374	£427,307	£1,021,460	£710,000	£1,121,644	£179,614
year2 2020/21	£464,617	£338,694	£1,092,637	£569,240	£611,695	£1,135,203	£648,794	£626,032	£360,881	£586,336
potential year 3	£936,905	£1,011,484	£497,742	£342,066	£580,406	£812,893	£696,000	£364,490	£307,395	£709,027
potential year 4	£188,128	£1,070,833	£333,492	£1,008,116	£610,000	£516,847	£680,000	£631,845	£553,138	£800,000
potential year 5	£750,000	£650,000	£209,643	£275,850	£740,000	£419,866	£576,628	£503,251	£463,214	£780,000
total	£3,279,504	£3,443,675	£2,890,000	£2,598,113	£2,911,475	£3,312,116	£3,622,882	£2,835,618	£2,806,272	£3,054,977

	Royal Wootton Bassett & Cricklade	Salisbury	South West Wiltshire	Southern Wiltshire	Tidworth	Trowbridge	Warminster	Westbury	total
year 1 2019/20	£865,485	£438,642	£759,052	£888,085	£107,343	£230,865	£166,518	£430,377	£10,187,611
year2 2020/21	£798,401	£1,297,800	£763,473	£576,393	£450,030	£210,600	£439,452	£744,367	£11,714,645
potential year 3	£636,729	£460,925	£1,127,228	£397,967	£455,528	£355,284	£671,490	£591,023	£10,954,582
potential year 4	£487,199	£300,000	£500,168	£800,424	£758,019	£741,906	£587,426	£471,546	£11,039,087
potential year 5	£870,432	£230,716	£490,954	£292,659	£965,347	£544,000	£990,772	£590,000	£10,343,332
total	£3,658,246	£2,728,083	£3,640,875	£2,955,528	£2,736,267	£2,082,655	£2,855,658	£2,827,313	£54,239,257

The current spend profile has been as closely matched to the needs graph some area boards such as Trowbridge have not had their full year 5 commitment, the spend profile and schemes will be reviewed annually.

The following pages detail the schemes that have been considered in the 5year plan,

MALMESBURY AREA BOARD

Road number	lifecycle number	General description	Description from	Description to	Treatment	Length	Year
B4042	MALM_19_0001	SWINDON ROAD (LITTLE SOMERFORD)	ENTRANCE FIRS FARM	40 MPH LIMIT BRINKWORTH	SURFACING	5440	2019/20
A429	MALM_19_0002	SD0410 - A429 NORTH OF M4 STANTON ST QUINTIN	JOINT PAST SNACK LAYBY	JOINT NORTH OF KARTING ENTRANCE	SURFACE DRESSING	2500	2019/20
C2	MALM_19_0003	SD0449 - C2 ASHTON KEYNES	JUNCTION WITH SPINE ROAD	COUNTY BOUNDARY	SURFACE DRESSING	1800	2019/20
A429	MALM_19_0004	SD0409 - A429 MAIN ROAD, CORSTON	30 MPH	30 MPH	SURFACE DRESSING	1110	2019/20
C105	MALM_19_0005	SD0456 - C105 POND LANE, CHARLTON	PINK LANE	B4040	SURFACING	2530	2019/20
C97	MALM_19_0006	SD0453 - C97 CHELWORTH, CHELWORTH	A429 MANOR FARM ROAD	C85 DEVILS COPSE (CHELWORTH)	SURFACING	1670	2019/20
C76	MALM_19_0007	SD0454 - C76 CRUDWELL AND TETBURY LANE, CRUDWELL	COUNTY BOUNDARY	THE STREET CRUDWELL	SURFACE DRESSING	880	2019/20
C90	MALM_19_0008	SD0451 - C90 WATERHAY, LEIGH	B4040	40/50MPH LEIGH	SURFACE DRESSING	1200	2019/20

C85	MALM_20_0001	SD0452 - C85 CHELWORTH ROAD, OAKSEY	A429 MANOR FARM ROAD	C85 DEVILS COPSE	SURFACE DRESSING	2670	2020/21
B4040	MALM_20_0002	SD0433 - B4040 MALMESBURY ROAD / COMMON HILL, CRICKLADE	C70 CROSSROADS	30MPH LIMIT	SURFACE DRESSING	1350	2020/21
B4042	MALM_20_0003	SD0432 - B4042 SWINDON ROAD, MALMESBURY/LEA	40MPH LIMIT	PAST LEA JUNCTION THE STREET	SURFACE DRESSING	1200	2020/21
C109	MALM_20_0004	SD0457 - C109 LINK ROAD GRITTENHAM TO BRINKWORTH ROAD	LINK ROAD GRITTENHAM	BRINKWORTH ROAD	SURFACE DRESSING	1920	2020/21
A429	MALM_20_0005	PRIORY ROUNDABOUT PLUS ARMS TO HATCH EXTENTS	WHOLE EXTENTS	WHOLE EXTENTS	REQUIRES REVIEW	250 PLUS	2020/21

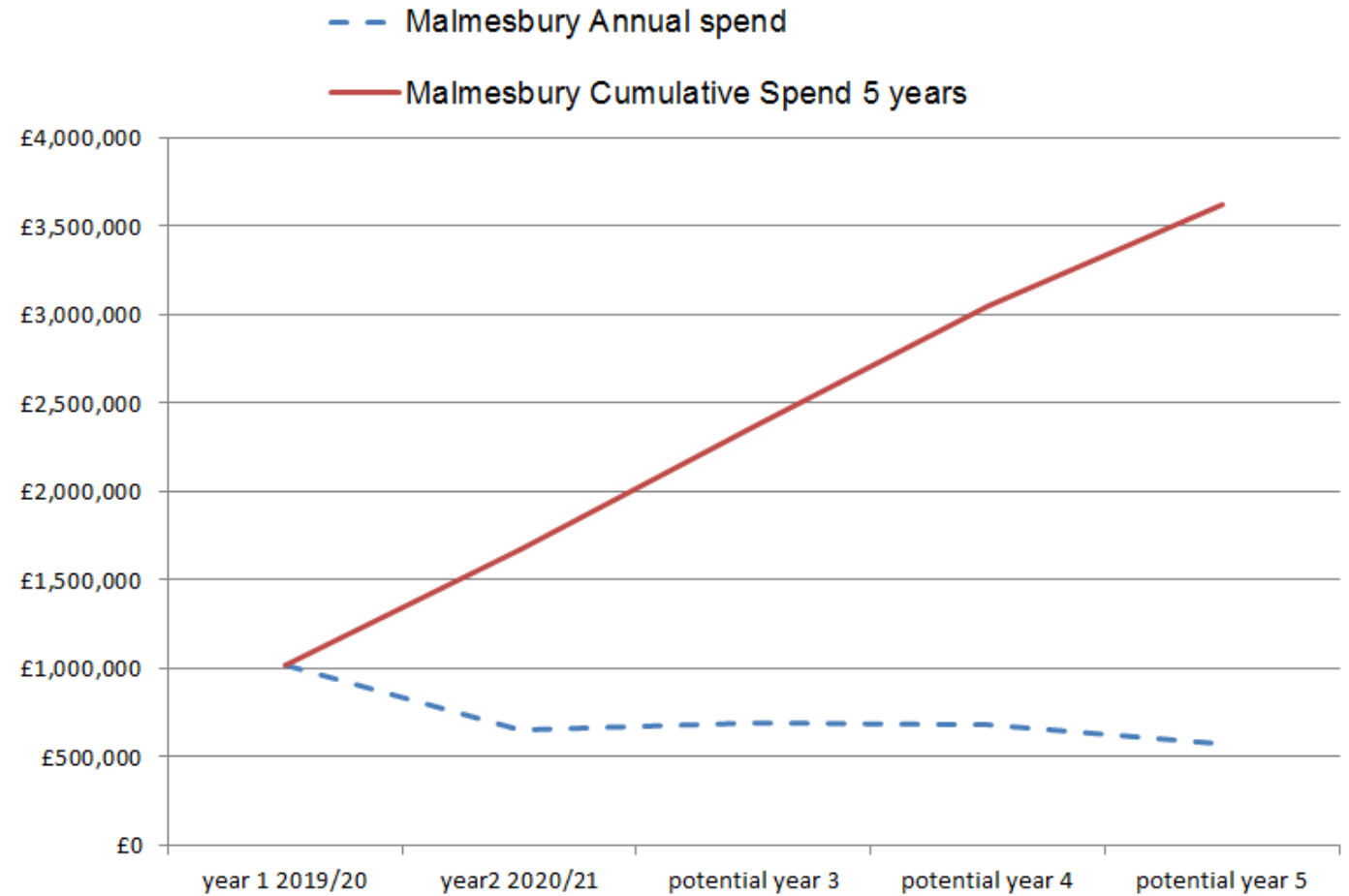
C90	MALM_21_0001	WICK ROAD	30 MPH OAKSEY	OAKWELL FARM LANE	RECYCLE	914	2021/22
A429	MALM_21_0002	30 MPH CORSTON NORTH TO 40 MPH SOUTH OF BURTON HILL (MALMESBURY)	30 MPH CORSTON NORTH	40 MPH S OF BURTON HILL (MALMESBURY)	SURFACING	1490	2021/22
C66	MALM_21_0003	THE STREET	30 MPH GREAT SOMERFORD	THE HILL LITTLE SOMERFORD	SURFACE DRESSING	1580	2021/22

UC	MALM_21_0004	FOLLYFIELD HANKERTON INCLDING SPURS	COMPLETE ESTATE			453	2021/22
A429	MALM_21_0005	KINGWAY BRIDGE TO STANTON ST QUINTIN	M4 J17	KINGWAY BRIDGE) HULLAVINGTON	SURFACING	3185	2021/22

A429	MALM_22_0001	A429 - MALMESBURY BY-PASS FROM RIVER BRIDGE TO BURTON HILL	A429 RIVER BRIDGE (RIVER AVON)	BURTON HILL			2022/23
B4069	MALM_22_0002	THE BANKS VARIOUS AREAS (LYNEHAM BANKS)	TELEPHONE EXCHANGE	BEND BY A J AUTOS	SURFACING	1300M	2022/23
B4040	MALM_22_0003	CROSSHAYES LANE / ST DENNIS LANE	ABBOTS GARDEN	B4040 HIGH STREET	REQUIRES REVIEW	310	2022/23
C90	MALM_22_0004	OAKSEY ROAD	30MPH MINETY (NORTH)	30MPH OAKSEY	REQUIRES REVIEW	2600	2022/23
C83	MALM_22_0005	FLINTHAM HILL EASTCOURT	30 MPH EASTCOURT	30 MPH OAKSEY	REQUIRES REVIEW	1220	2022/23
C92	MALM_22_0006	ASHLEY ROAD	COUNTY BOUNDARY	CRUDWELL LANE CHEDGLOW	REQUIRES REVIEW	1660	2022/23
C66	MALM_22_0007	TOP STREET/PARK LANE AND THE STREET LITTLE SOMERFORD	WEST STREET GREAT SOMERFORD	THE HILL LITTLE SOMERFORD	REQUIRES REVIEW	2270	2022/23

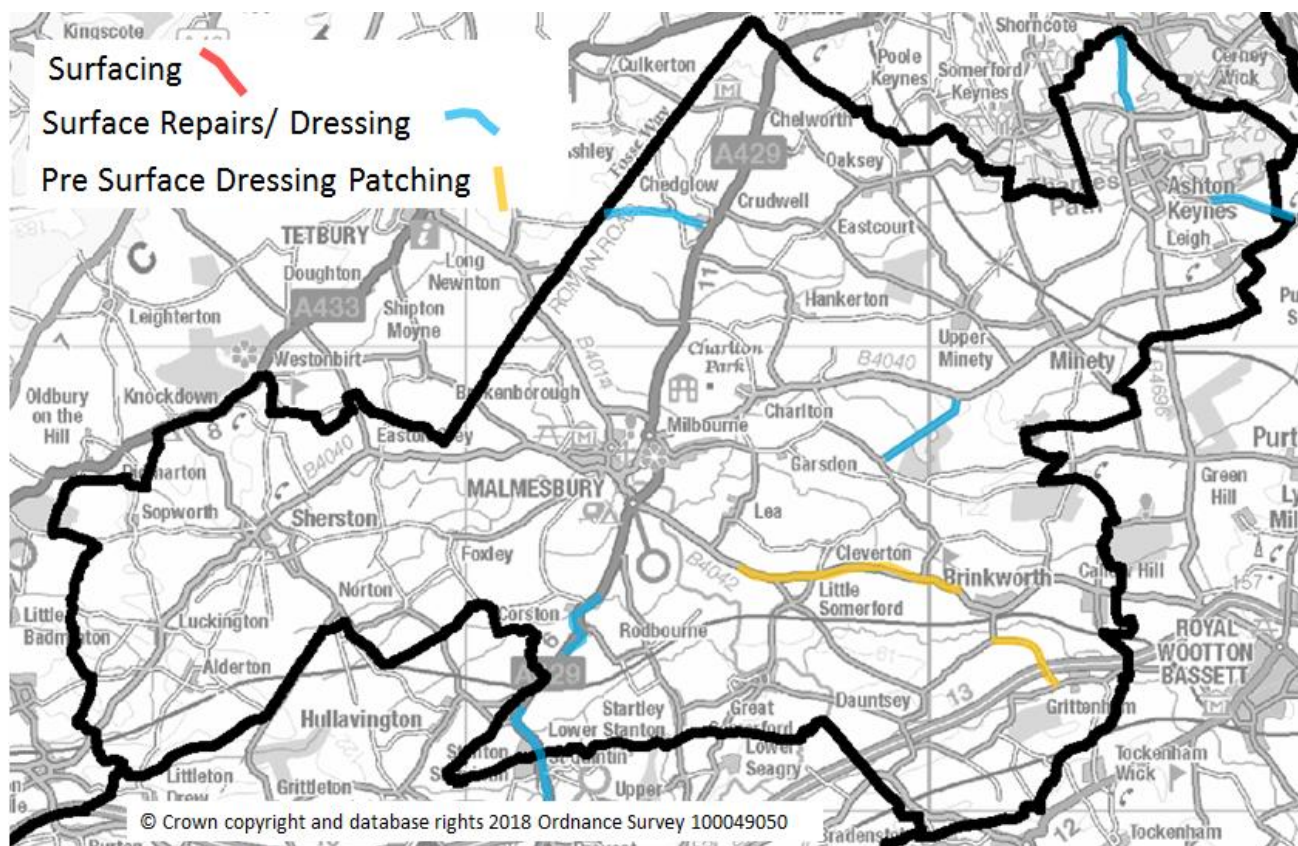
UC	MALM_22_0001	ST ALDHELMS ROAD TO BURNHAM RD, MALMESBURY (CARRIAGEWAY REPAIRS)			CARRIAGEWAY REPAIRS	423	2023/24
B4042	MALM_22_0002	B4042 WEST OF BRINKWORTH (CARRIAGEWAY REPAIRS)			CARRIAGEWAY REPAIRS	1433	2023/24
UC	MALM_22_0003	PARK ROAD, MALMESBURY			SURFACING	374	2023/24
UC	MALM_22_0004	OLD ALEXANDER ROAD, MALMESBURY			SURFACING	252	2023/24
UC	MALM_22_0005	NEWNTON GROVE, MALMESBURY			SURFACING	99	2023/24
UC	MALM_22_0006	ATHELSTAN ROAD, MALMESBURY			SURFACING	136	2023/24
UC958201	MALM_22_0007	SHIPTON LANE	WEST STREET	HOLLOW STREET	REQUIRES REVIEW	320	2023/24
UC938704	MALM_22_0001	ST MARYS STREET MALMESBURY	THE TRIANGLE	HORSEFAIR	REQUIRES REVIEW	110	2023/24

	Malmesbury Annual spend	Malmesbury Cumulative Spend 5 years
year 1 2019/20	£1,021,460	£1,021,460
year2 2020/21	£648,794	£1,670,254
potential year 3	£696,000	£2,366,254
potential year 4	£680,000	£3,046,254
potential year 5	£576,628	£3,622,882
total	£3,622,882	



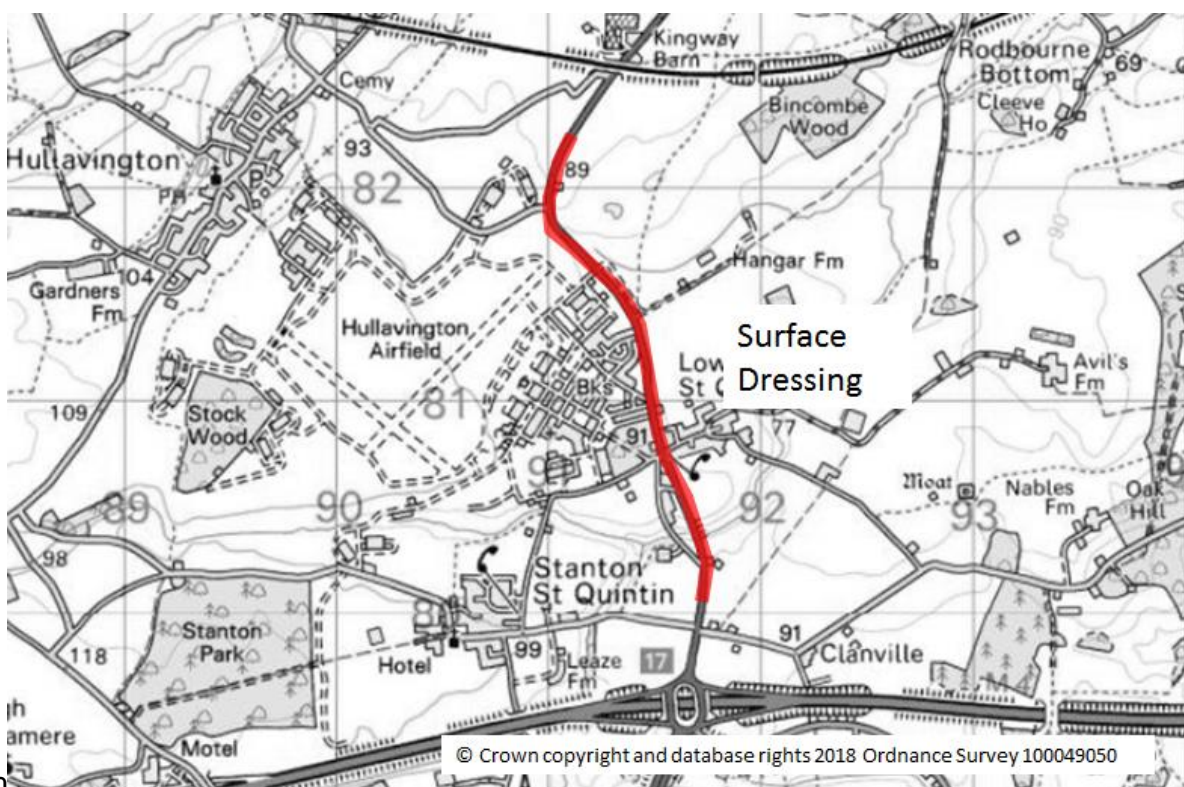
# MALMESBURY AREA BOARD 2019/20

## OVERVIEW



### SURFACE DRESSING Part area Board

**A429 NORTH OF M4 STANTON ST QUINTIN AREA FARM ENTRANCE JOINT PAST SNACK LAYBY TO JOINT NORTH OF KARTING ENTRANCE**



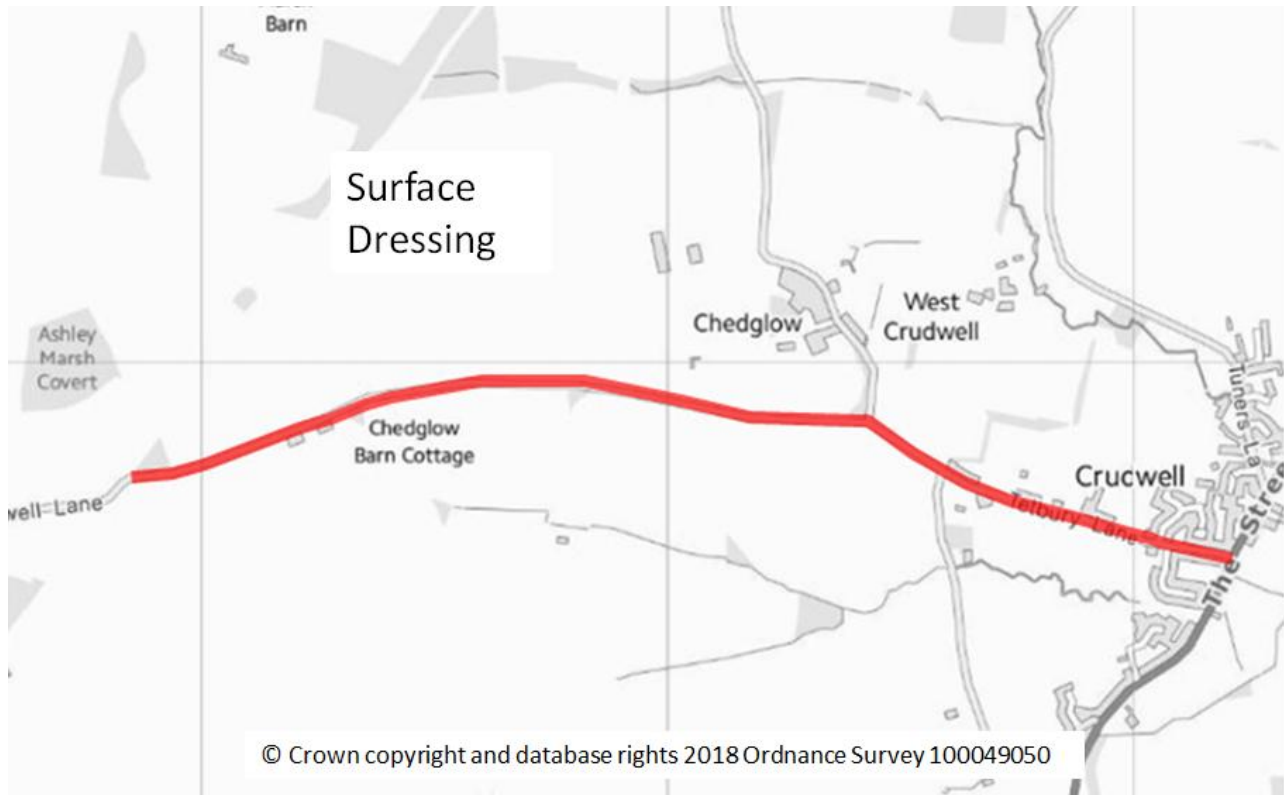
Length 2500m



## Surface Dressing

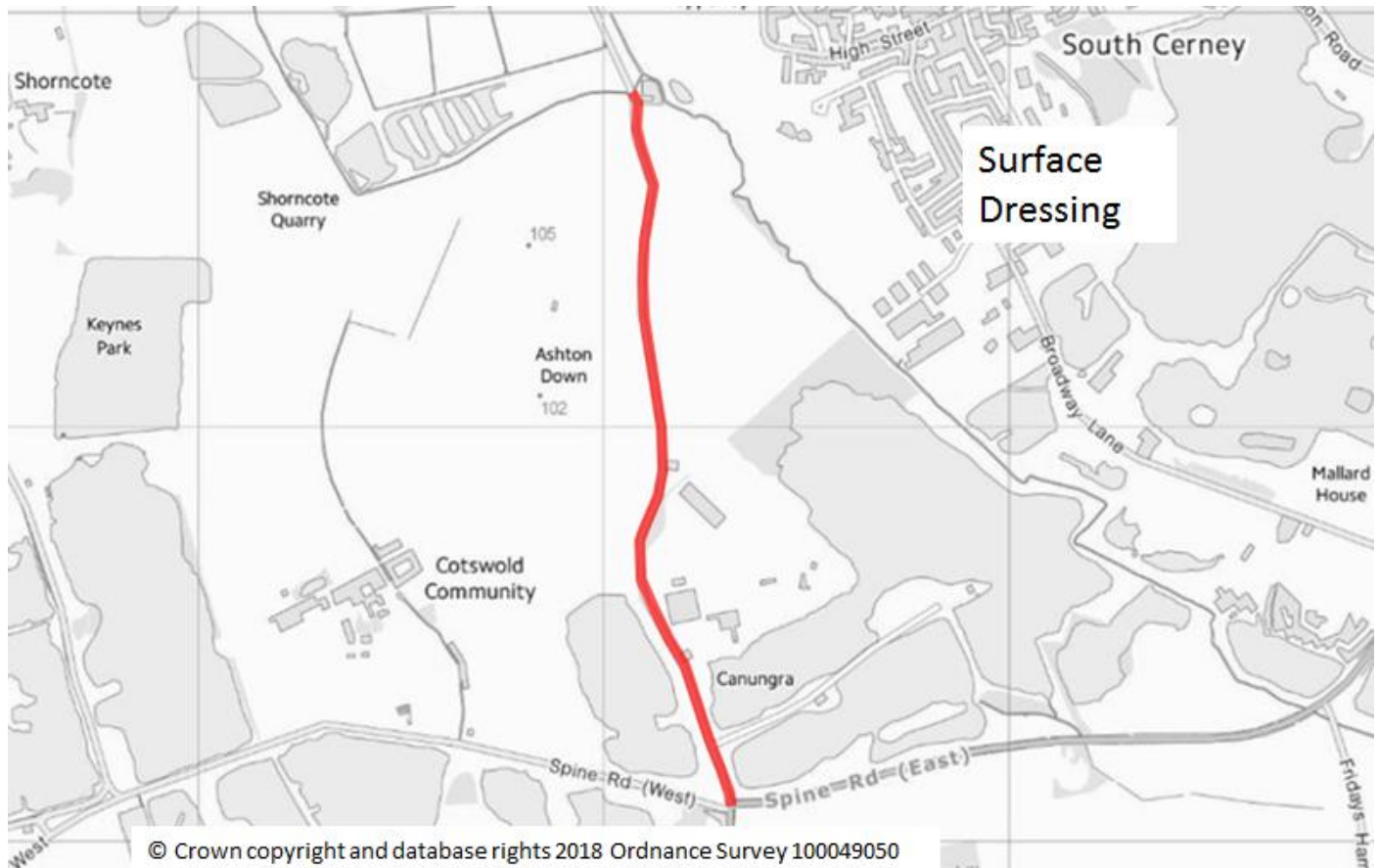
### C76 CRUDWELL and TETBURY LANE (COUNTY BOUNDARY TO THE STREET) CRUDWELL

Length 880m, Surface dressing



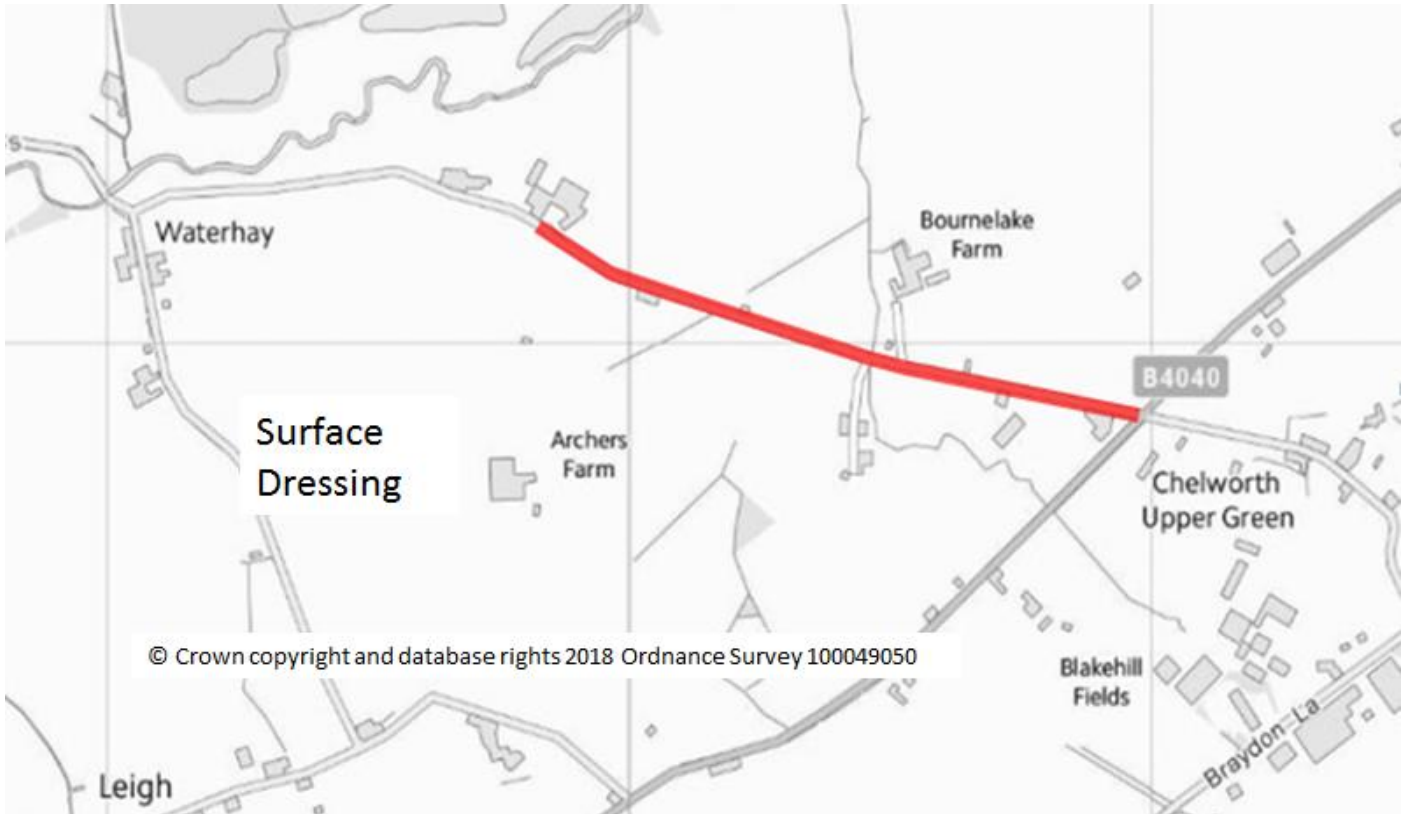
### C2 (JUNCTION WITH SPINE ROAD NORTH TO COUNTY BOUNDARY) ASHTON KEYNES

Length 1800m Surface dressing



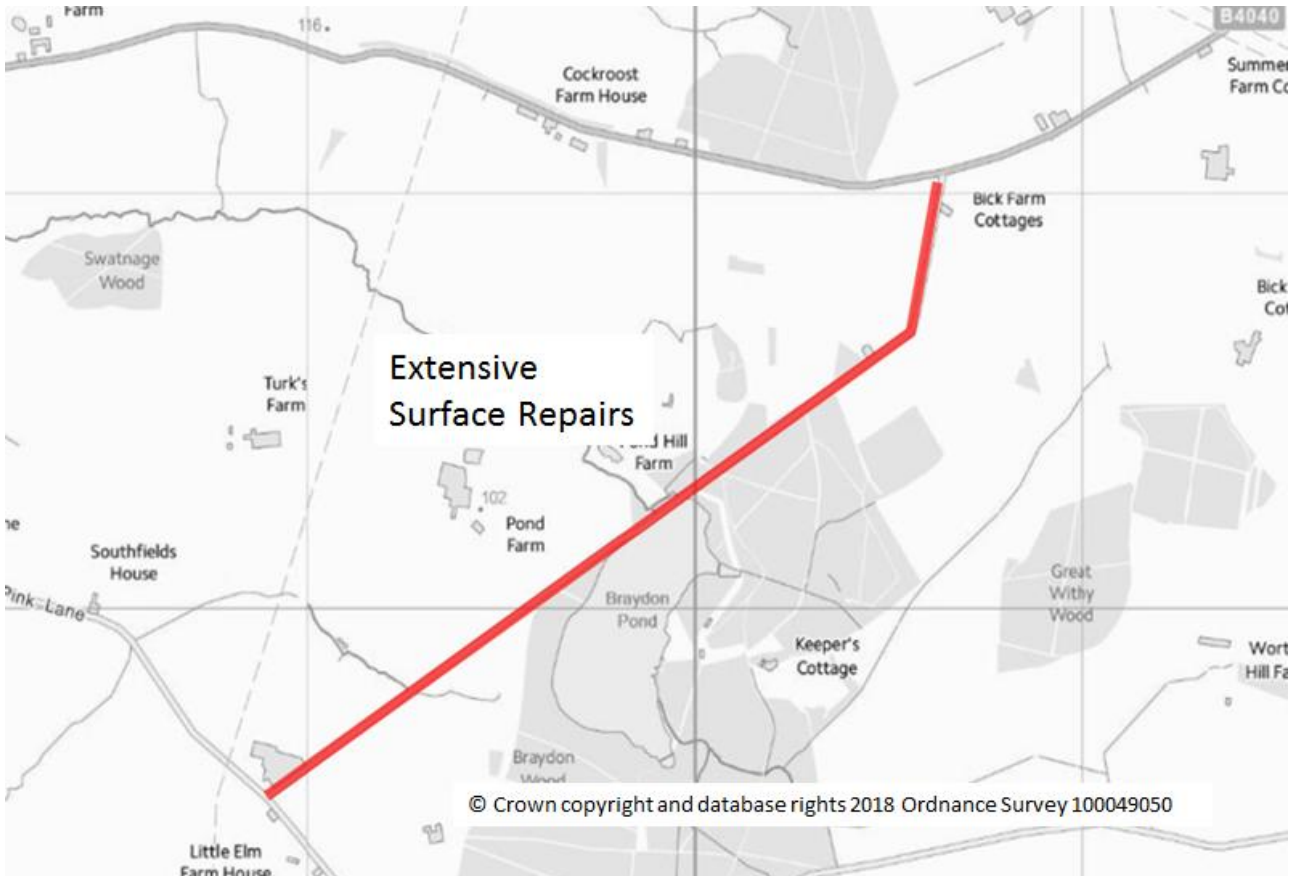
## C90 WATERHAY (B4040 TO UC 40/50MPH) LEIGH

Length 1200m, Surface dressing / treatment



## C105 POND LANE CHARLTON

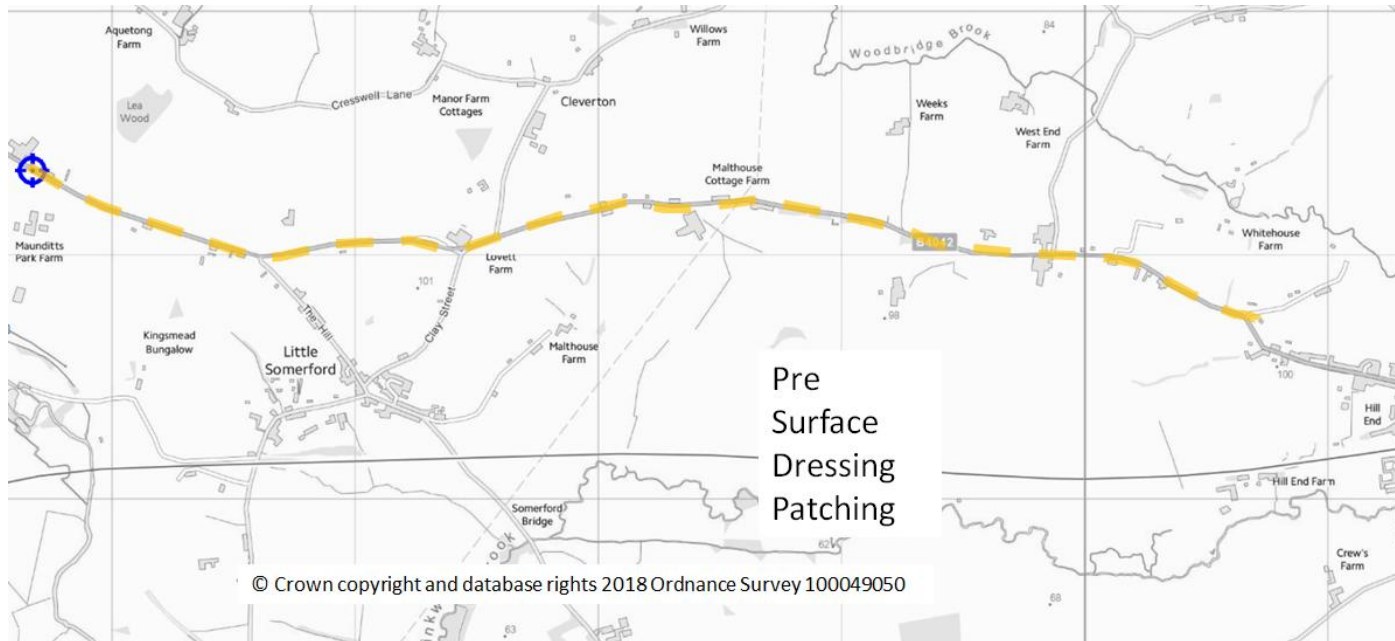
Length 2530m, Extensive surfacing repairs



**PRE SURFACE DRESSING PATCHING FOR 2020/21 SURFACE DRESSING SITES**

**B4042 SWINDON ROAD (Little Somerford) from ENTRANCE FIRS FARM to 40 MPH LIMIT BRINKWORTH**

Length 5440m, Patching at various locations as required, may require phasing



**C109 LINK ROAD GRITTENHAM TO BRINKWORTH ROAD**

Length 1920m, Surface Dressing patching as required

